


AERIAL PHOTOGRAPH OF THE DEVELOPMENT

發展項目的鳥瞰照片



 Location of the Development
發展項目的位置

Remarks:

1. The above aerial photograph is available for free inspection during normal office hours at the sales office.
2. The aerial photo may show more than the area required under the Residential Properties (First-hand Sales) Ordinance due to technical reasons.

Adopted from part of the Aerial Photograph taken by the Survey and Mapping Office of Lands Department at a flying height of 6,900 feet, photo no. E046739C dated 5th October 2018.
摘錄自地政總署測繪處於2018年10月5日在6,900呎飛行高度拍攝之鳥瞰照片，照片編號為E046739C。


Survey and Mapping Office, Lands Department, The Government of HKSAR © Copyright reserved – reproduction by permission only.
香港特別行政區政府地政總署測繪處©版權所有，未經許可，不可複製。

備註：


1. 上述物業鳥瞰照片現存於售樓處，於正常辦公時間可供免費查閱。
2. 由於技術原因，上圖可能顯示多於《一手住宅物業銷售條例》所要求顯示的範圍。

AERIAL PHOTOGRAPH OF THE DEVELOPMENT

發展項目的鳥瞰照片



This blank area falls outside the coverage of the relevant Aerial photograph.
鳥瞰照片並不覆蓋本空白範圍。

 Location of the Development
發展項目的位置

Adopted from part of the Aerial Photograph taken by the Survey and Mapping Office of Lands Department at a flying height of 6,900 feet, photo no. E051465C dated 17th December 2018.
摘錄自地政總署測繪處於2018年12月17日在6,900呎飛行高度拍攝之鳥瞰照片，照片編號為E051465C。

Survey and Mapping Office, Lands Department, The Government of HKSAR © Copyright reserved – reproduction by permission only.
香港特別行政區政府地政總署測繪處©版權所有，未經許可，不可複製。

Remarks:

1. The above aerial photograph is available for free inspection during normal office hours at the sales office.
2. The aerial photo may show more than the area required under the Residential Properties (First-hand Sales) Ordinance due to technical reasons.

備註：

1. 上述物業鳥瞰照片現存於售樓處，於正常辦公時間可供免費查閱。
2. 由於技術原因，上圖可能顯示多於《一手住宅物業銷售條例》所要求顯示的範圍。

AERIAL PHOTOGRAPH OF THE DEVELOPMENT

發展項目的鳥瞰照片



Location of the Development
發展項目的位置

Adopted from part of the Aerial Photograph taken by the Survey and Mapping Office of Lands Department at a flying height of 6,900 feet, photo no. E051642C dated 17th December 2018.
摘錄自地政總署測繪處於2018年12月17日在6,900呎飛行高度拍攝之鳥瞰照片，照片編號為E051642C。

Survey and Mapping Office, Lands Department, The Government of HKSAR © Copyright reserved – reproduction by permission only.
香港特別行政區政府地政總署測繪處©版權所有，未經許可，不可複製。

Remarks:

1. The above aerial photograph is available for free inspection during normal office hours at the sales office.
2. The aerial photo may show more than the area required under the Residential Properties (First-hand Sales) Ordinance due to technical reasons.

備註：

1. 上述物業鳥瞰照片現存於售樓處，於正常辦公時間可供免費查閱。
2. 由於技術原因，上圖可能顯示多於《一手住宅物業銷售條例》所要求顯示的範圍。